

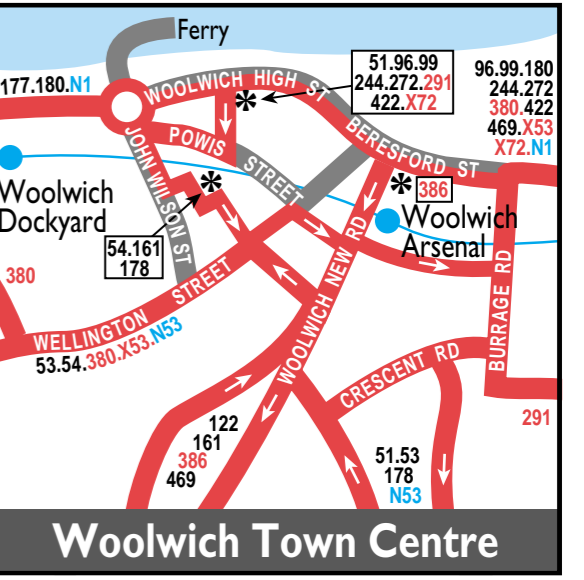
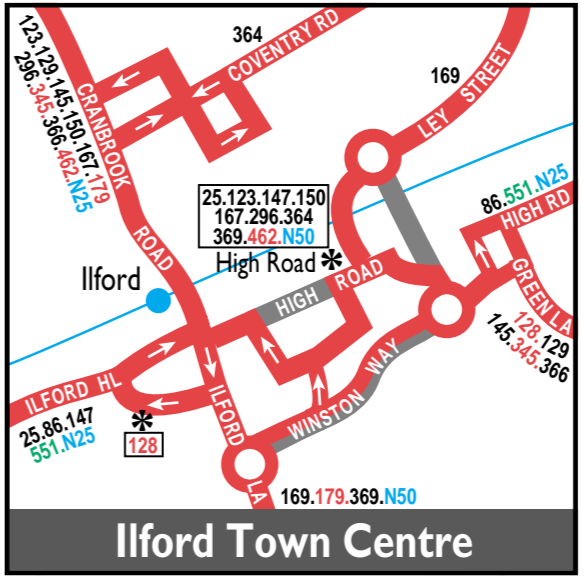
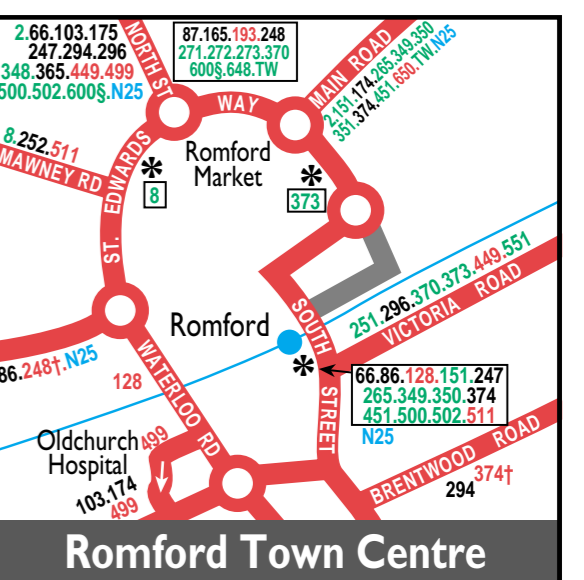
### KEY TO MAPS

- 262 Regular daytime service seven days a week
- 128 Service running at certain times or on certain days of the week only (see route lists overleaf)
- 174† Special journeys only
- 215‡ Summer service only
- N25 Night buses (not shown in Zone 1 on central map)
- 500 Other services (some commuter services are not shown)
- 230\* Route terminal
- Red line Roads served by London Transport Buses
- Green line Roads served by other services
- Grey line Other roads
- Blue circle British Rail station
- Green circle Underground station
- Orange circle Docklands Light Railway station
- Orange dashed line Greater London Boundary
- Blue dashed line Zone 1 boundary on central area map

Within Greater London, details of services in town centres marked thus are shown in the larger inset maps to the right. Full details of local services wholly within Debben are shown in the West & North West Essex guide available from Essex County Council.

**NOTE** - For the purposes of this map, routes shown as served by London Transport Buses are those which are operated under negotiated net cost or tendered contract, and are listed overleaf. Other services, which are operated under agreement or consent, are shown as non-LT services.

Drawn by Mike Harris. Stagecoach East London No.1 - July 1995



For full details of London Transport services outside this area, please see The Greater London Bus Map which covers all of London in the same style, and is available from the London Transport Shop at St. James's Park, the London Transport Museum, and the Docklands Light Railway Information Centre at Island Gardens.